
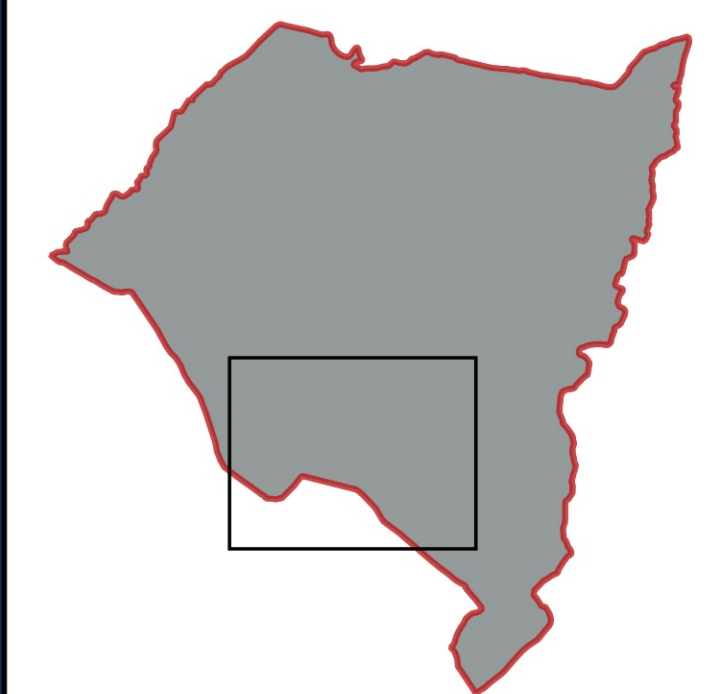
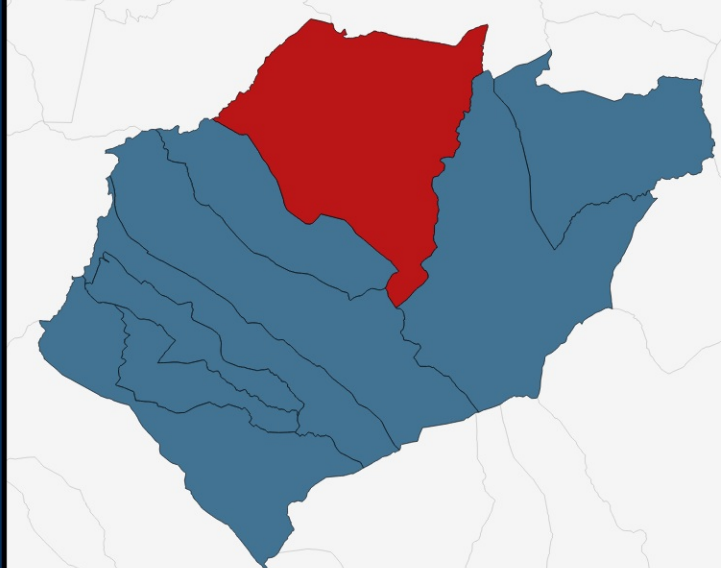


COMUNE DI BULTEI


BULTEI



PIANO INTERCOMUNALE DI PROTEZIONE CIVILE

CARTA DELLA VIABILITA' RISCHIO INCENDI DI INTERFACCIA

IL TECNICO INCARICATO:
ING. GAVINO BRAU



COLLABORATORI:
GEOM. DANILO SULAS

ELABORATO:
5.3.01
SCALA 1 : 8000

SCALA 1 : 8000

Maggio 2017



SOCIETA' DI PROFESSIONISTI

Lab Engineering degli Ingeg. Masia Roberto e Brau Gavino snc - Via Chironi 5/d - Sassari - gavinobrau@gmail.com

